








DRAFT

**CITY OF BELLEVILLE
OFFICIAL PLAN**

**Schedule E
Detailed Planning Areas**

Legend








Planning Areas

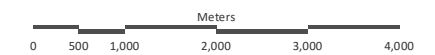
-  Bayshore
-  Cannifton
-  City Centre Intensification Area
-  Corbyville Village
-  Loyalist Secondary Plan Area

City Centre Intensification Districts and Neighbourhoods

-  Belleville Commons
-  Church Street
-  Downtown
-  East Gate
-  Riverview
-  The Flats
-  The Harbour
-  West Village

Other Features

-  Municipal Boundary
-  Arterial Roads
-  Collector Roads
-  Local Roads
-  Railways
-  Watercourses
-  Waterbody



SCALE 1:82,500

MAP DRAWING INFORMATION:
ESRI Basemaps, City of Belleville, MNRF (2019), Canvec (2018)

MAP PROJECTION: NAD 1983 UTM Zone 18N, ROTATED 15°

PROJECT: 199902

STATUS: DRAFT

DATE: 2020-05-27

