










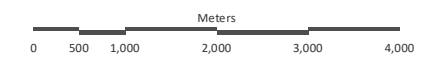
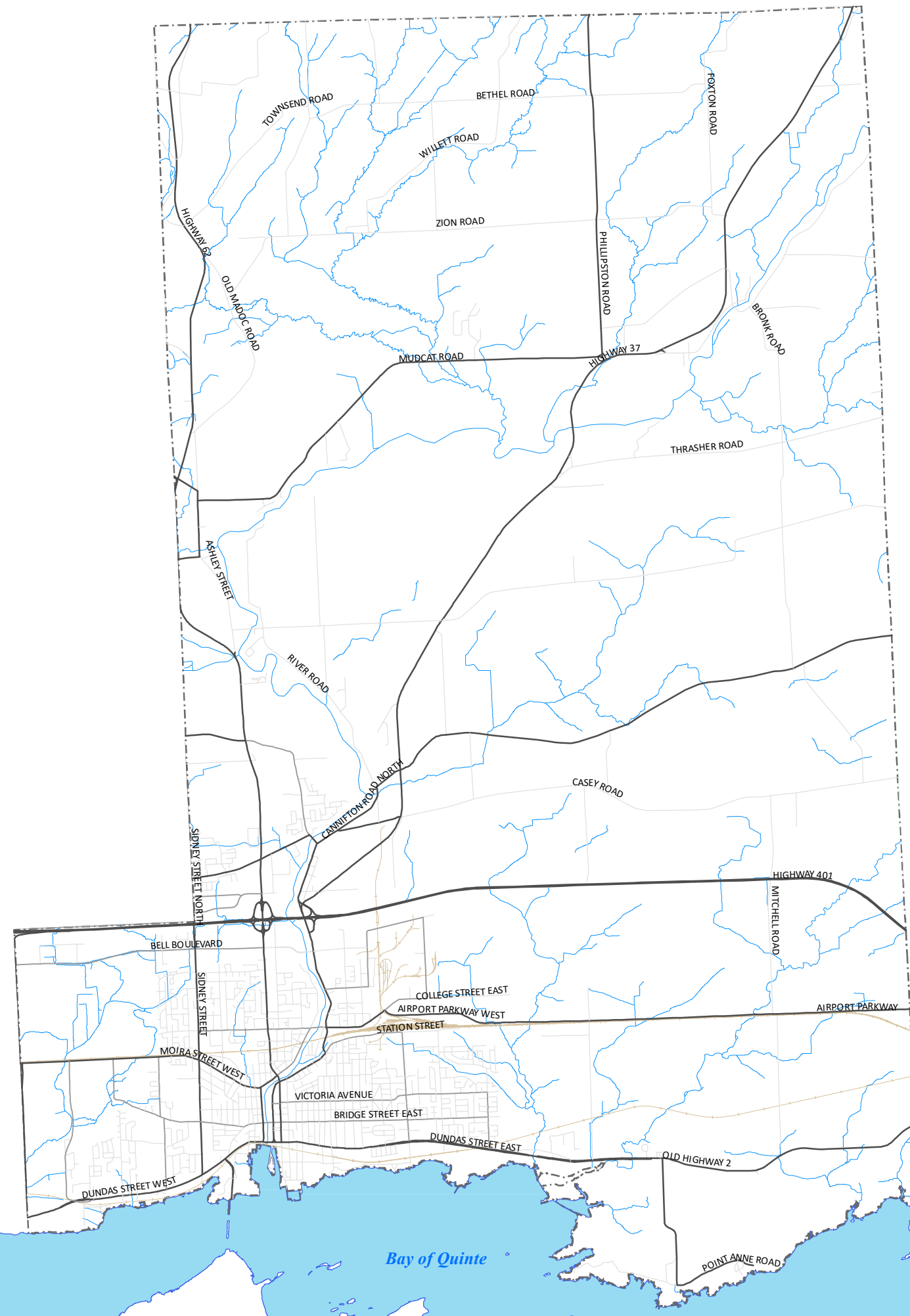
DRAFT

CITY OF BELLEVILLE
OFFICIAL PLAN

Schedule C
Road System Plan

Legend

-  Arterial Roads
-  Collector Roads
-  Local Roads
-  Railways
-  Municipal Boundary
-  Watercourses
-  Waterbody



SCALE 1:82,500

MAP DRAWING INFORMATION:
ESRI Basemaps, City of Belleville, MNRF (2019), Canvec (2018)

MAP PROJECTION: NAD 1983 UTM Zone 18N, ROTATED 15°

PROJECT: 199902

STATUS: DRAFT

DATE: 2020-03-03

