






CITY OF BELLEVILLE OFFICIAL PLAN

Schedule C Road System Plan





Legend






Arterial Roads

-  Expressway (Under Provincial Jurisdiction)
-  Highway (Under Provincial Jurisdiction)
-  Other Existing Arterial (Under Municipal Jurisdiction)
-  Proposed Arterial

Collector Roads

-  Existing Collector
-  Proposed Collector

Other Features

-  Municipal Boundary
-  Roads
-  Railways
-  Watercourses
-  Bay of Quinte

SCALE 1:82,500

MAP DRAWING INFORMATION:
ESRI Basemaps, City of Belleville, MNRF (2019), Canvec (2018)

MAP PROJECTION: NAD 1983 UTM Zone 18N, ROTATED 15°

PROJECT: 199902

STATUS: DRAFT

DATE: 2024-09-10

