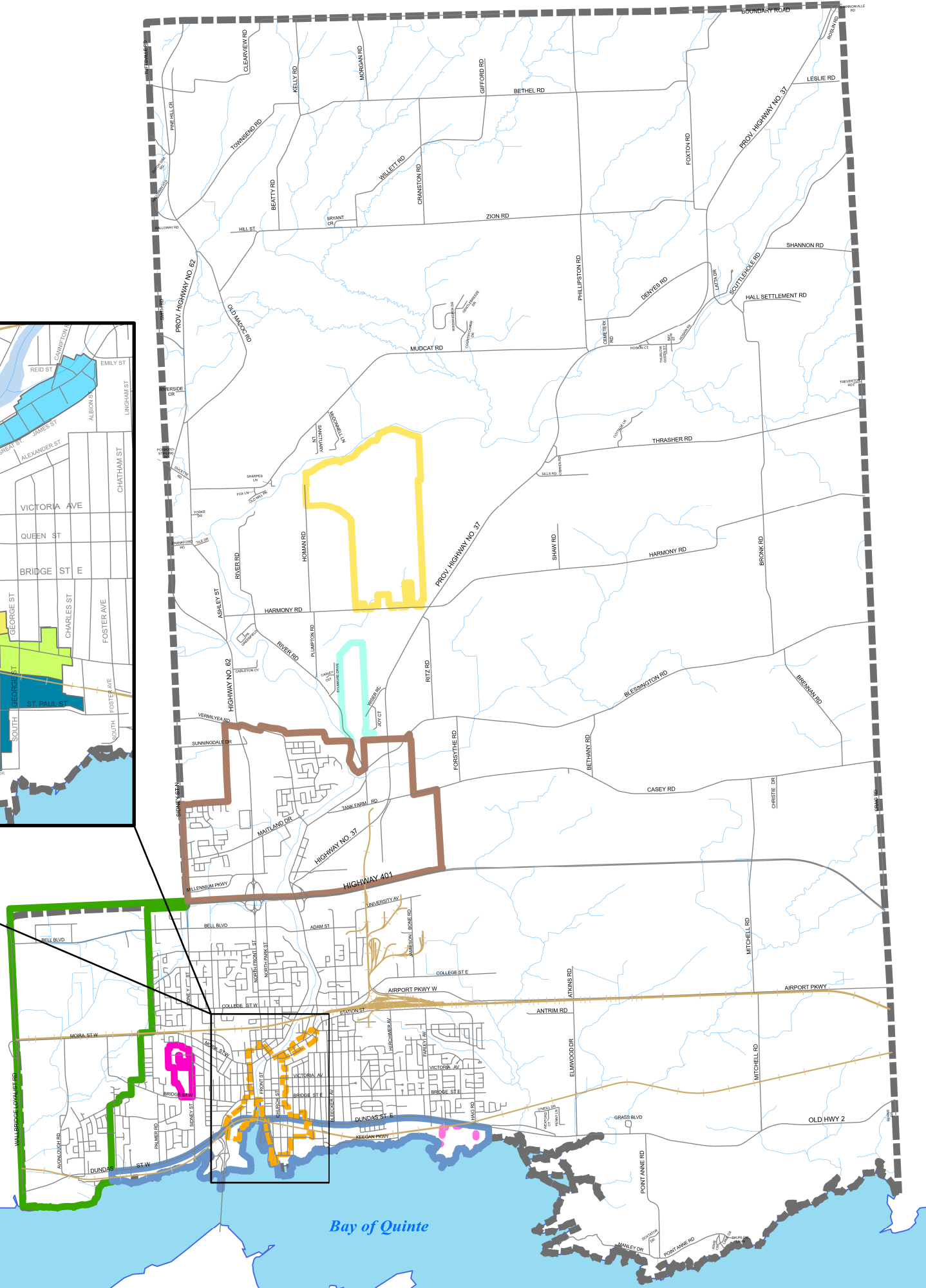
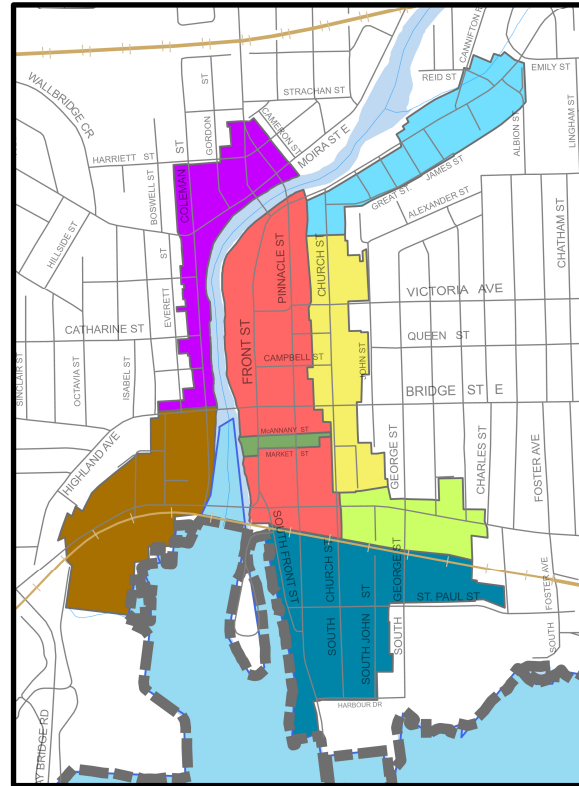



CITY OF BELLEVILLE OFFICIAL PLAN

Schedule E Detailed Planning Areas



Planning Areas

- Bayshore
- East Bayshore Planning Sub-Area
- Cannifton
- Corbyville Village
- Loyalist Secondary Plan Area
- Old Fairgrounds
- Black Bear Ridge Village
- City Centre Intensification Area

City Centre Intensification Districts and Neighbourhoods

- Belleville Commons
- Church Street
- Downtown
- East Gate
- Riverview
- The Flats
- The Harbour
- West Village

Other Features

- Municipal Boundary
- Roads
- Railways
- Watercourses
- Bay of Quinte

SCALE 1:82,500

MAP DRAWING INFORMATION:
ESRI Basemaps, City of Belleville, MNRF (2019), Canvec (2018), Land Information Ontario

MAP PROJECTION: NAD 1983 UTM Zone 18N, ROTATED 15°

PROJECT: 199902

STATUS: APPROVED

DATE: 2024-09-24

