




LEGEND

	Total Holdings	
	Lands to be added	2,204.8 m ²
	Severed Lands	6,070.3 m ²

- Notes:**
- Property Boundary digitized per 21R-22046 R-Plan by Watson Land Surveyors Ltd, dated Oct 05, 2006.
 - Final boundary and dimensions subject to change upon receipt of updated survey information.
 - Google Air Photo (2015)

DRAWN / REVISED

22 APR 2024	Convert Land Swap Concept to Severance Plan
19 MAR 2024	Revise severed lands limits
15 MAR 2024	Enlarge lands to be severed & display truck parking
12 MAR 2024	Expand west limits of subject lands & exclude expropriation
11 MAR 2024	Digitize R-Plan 21R-22046, add air photography & hatch areas

SEVERANCE PLAN
 PART OF LOTS 11, 12 AND 13
 CONCESSION 2
 TOWNSHIP OF THURLOW
 now in the CITY OF BELLEVILLE
 COUNTY OF HASTINGS



File Number: 11859
 Date: 2024-04-22
 Drawn By: SM
 Planner: JL
 CAD: 11859_Severance Plan S1_2024-04-22.dgn

Drawing
S1